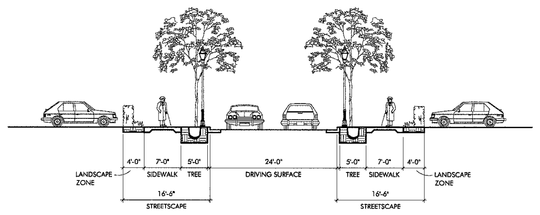

1/6 WOODBURY ST. ENTRANCE
SCALE: 1" = 16'-0"

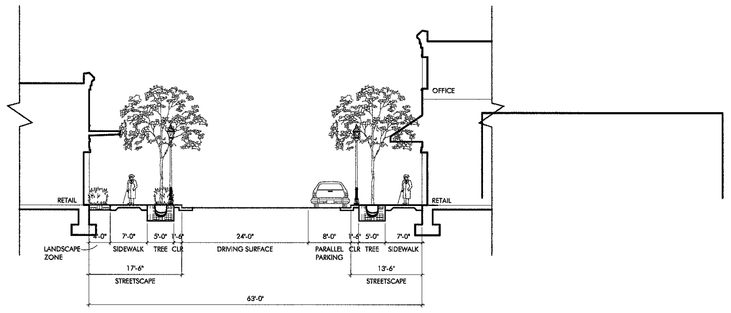

2/6 WOODBURY ST. @ RETAIL
SCALE: 1" = 16'-0"

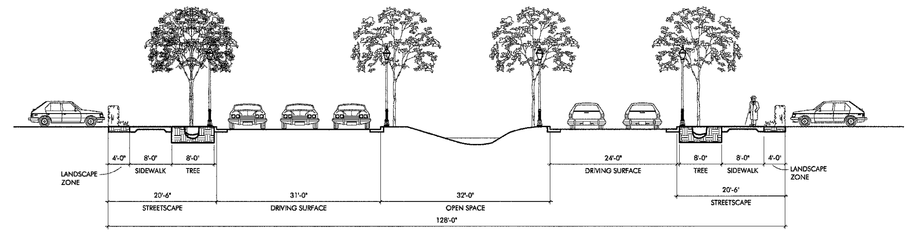

3/6 VAN BUREN ST. ENTRANCE
SCALE: 1" = 16'-0"

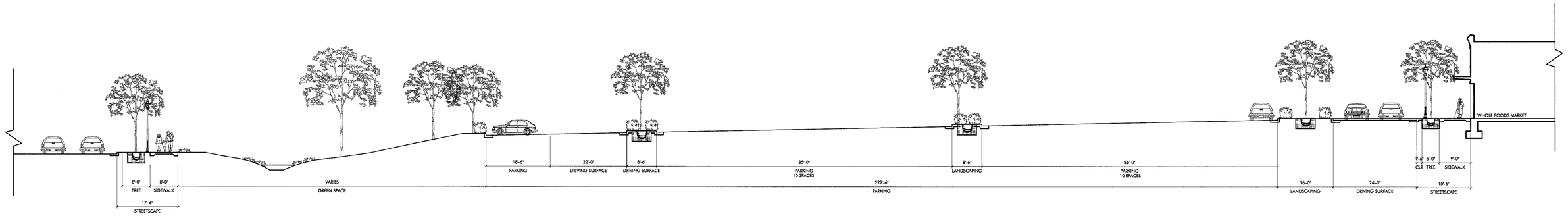

4/6 ROUTE 1 @ WHOLE FOODS PARKING
SCALE: 1" = 16'-0"

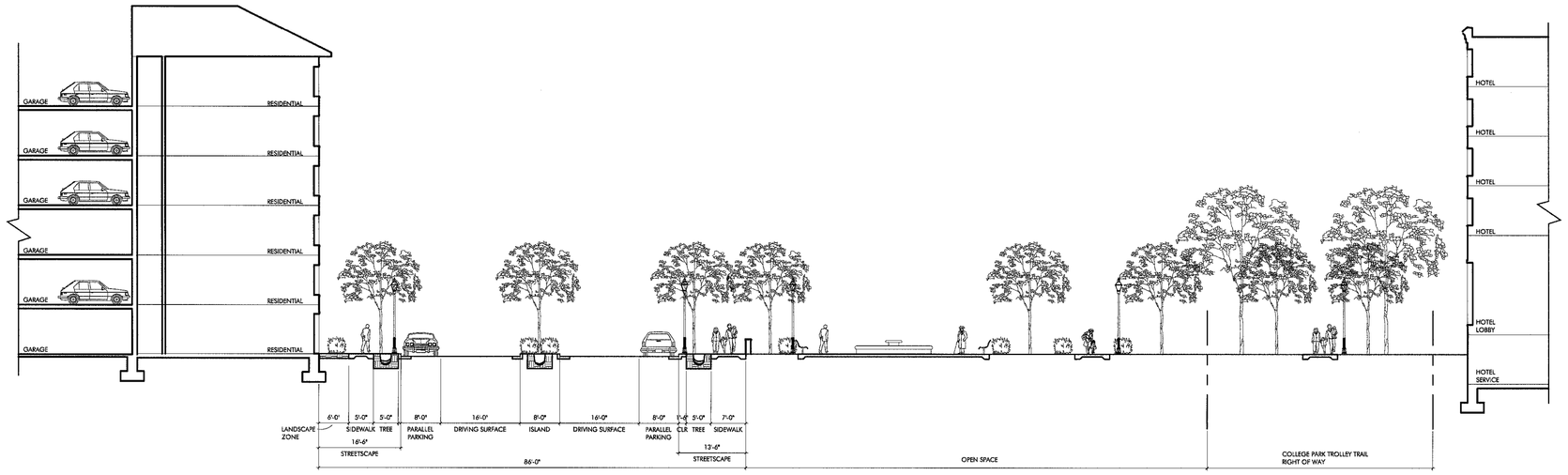

5/6 48TH STREET @ VILLAGE GREEN
SCALE: 1" = 16'-0"

6/6 VAN BUREN ST. @ VILLAGE GREEN
SCALE: 1" = 16'-0"

NOTE :
1) THERE ARE NO EXISTING BUILDINGS ON THE SITE

M-NCPPC APPROVALS			
PROJECT NAME: CAFRITZ PROPERTY			
PROJECT NUMBER: A-10018			
For Conditions of Approval see Site Plan Cover Sheet or Approval Sheet Redlines Listed Below Apply to This Sheet.			
Approved or Revision #	Approval Date	Reviewer's Initials	Certification Date

CONCEPTUAL ROAD CROSS SECTIONS

Loiederman Soltesz Associates, Inc.
Engineering
Planning
Surveying
Environmental Sciences
Rockville
Lanham
Waldorf
Leonardtown
LANHAM OFFICE
4300 Forbes Boulevard, Suite 230
Lanham, MD 20706
t. 301.794.7555 f. 301.794.7656
www.LSAssociates.net

NO.	REVISIONS	BY	DATE

DATE: JUNE 2011 | CAD STANDARDS VERSION: V8 - 2000 | V8 - 2000
DESIGNED: YOR | TECHNICIAN: YOR | CHECKED: KAS

MISS UTILITY NOTE

INFORMATION CONCERNING EXISTING UNDERGROUND UTILITIES WAS OBTAINED FROM AVAILABLE RECORDS. THE CONTRACTOR MUST DETERMINE THE EXACT LOCATION AND ELEVATION OF ALL EXISTING UTILITIES AND UTILITY CROSSINGS BY DIGGING TEST PITS BY HAND. WELL IN ADVANCE OF THE START OF EXCAVATION. CONTACT "MISS UTILITY" AT 1-800-257-7777, 48 HOURS PRIOR TO THE START OF EXCAVATION. IF CLEARANCES ARE LESS THAN SHOWN ON THIS PLAN OR TWELVE (12) INCHES, WHICHEVER IS LESS, CONTACT THE ENGINEER AND THE UTILITY COMPANY BEFORE PROCEEDING WITH CONSTRUCTION. CLEARANCES LESS THAN NOTED MAY REQUIRE REVISIONS TO THIS PLAN.

OWNER/DEVELOPER/APPLICANT

CALVERT TRACT LLC
1828 L STREET NW SUITE 703
WASHINGTON, D.C. 20036
PHONE 202-483-0733
CONTACT NAME: MR. CALVIN CAFRITZ
MS. JANE CAFRITZ

COPYRIGHT ADC THE MAP PEOPLE
PERMITTED USE NUMBER 21001209

MAP 12	GRID E-1
TAX MAP 42,DS	ZONING CATEGORY: R-55
WSSC 200' SHEET 208 NE 04	XXXX:
SITE DATUM HORIZONTAL: NAD 83 VERTICAL: NGVD 1928	XXXX:

STATE OF MARYLAND
TIMOTHY HARTMAN DAMS
No. 2002
11-3-11
REGISTERED LANDSCAPE ARCHITECT

CAFRITZ PROPERTY
A-10018

RIVERDALE (19th) ELECTION DISTRICT, PRINCE GEORGE'S COUNTY, MARYLAND

1" = NONE

SHEET 6 OF 7

PROJECT NO. 24111-01-00

10/13/2011 2:25:35 PM

The original of this drawing document was prepared by Loiederman Soltesz Associates, Inc. (LSA) If this document was not obtained directly from LSA and/or it was transmitted electronically, LSA cannot guarantee that unauthorized changes and / or alterations were not made by others. Verification of the information contained hereon is needed, contact should be made directly with LSA. LSA makes no warranties, express or implied, concerning the accuracy of any information that has been transmitted by electronic means.